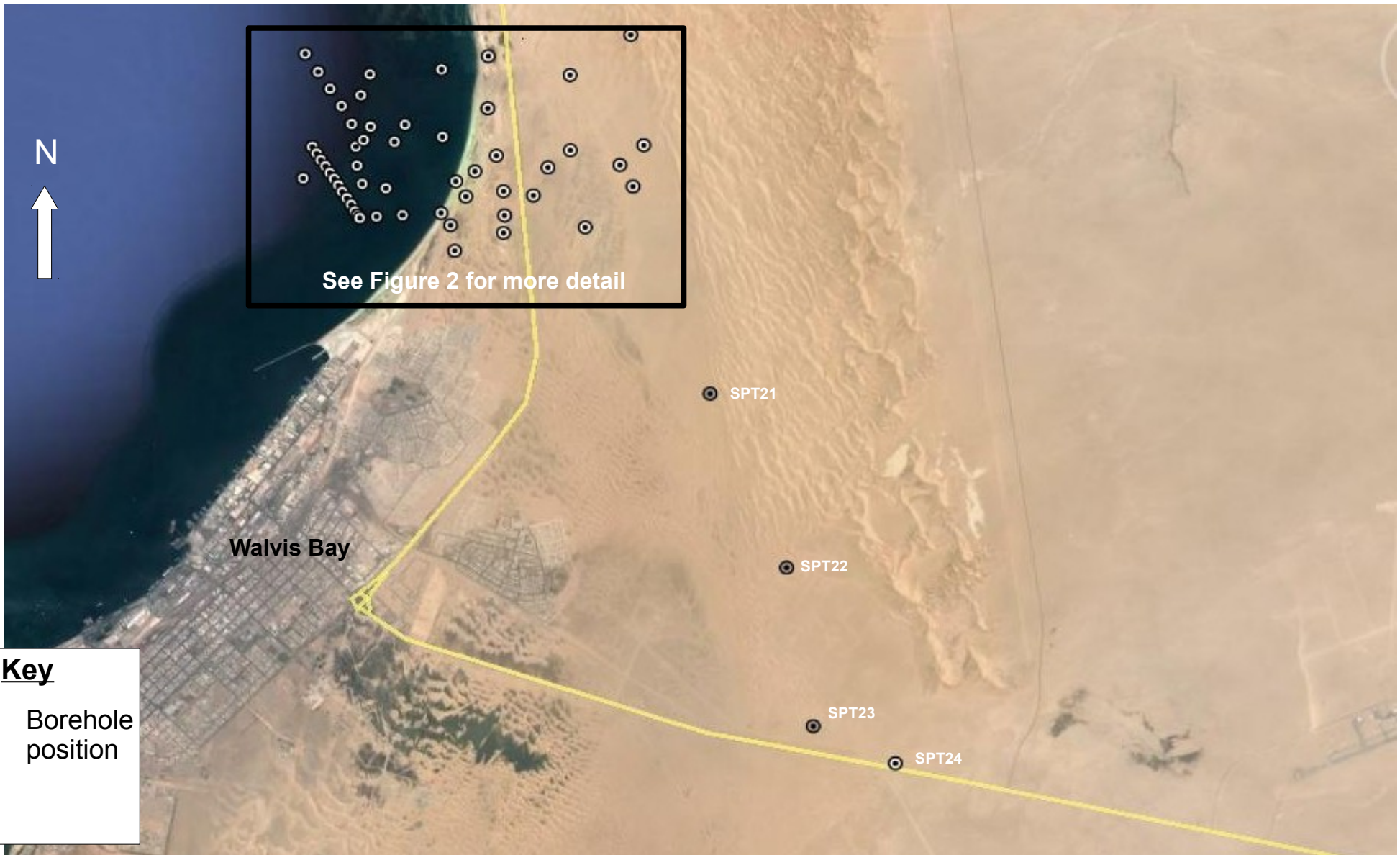


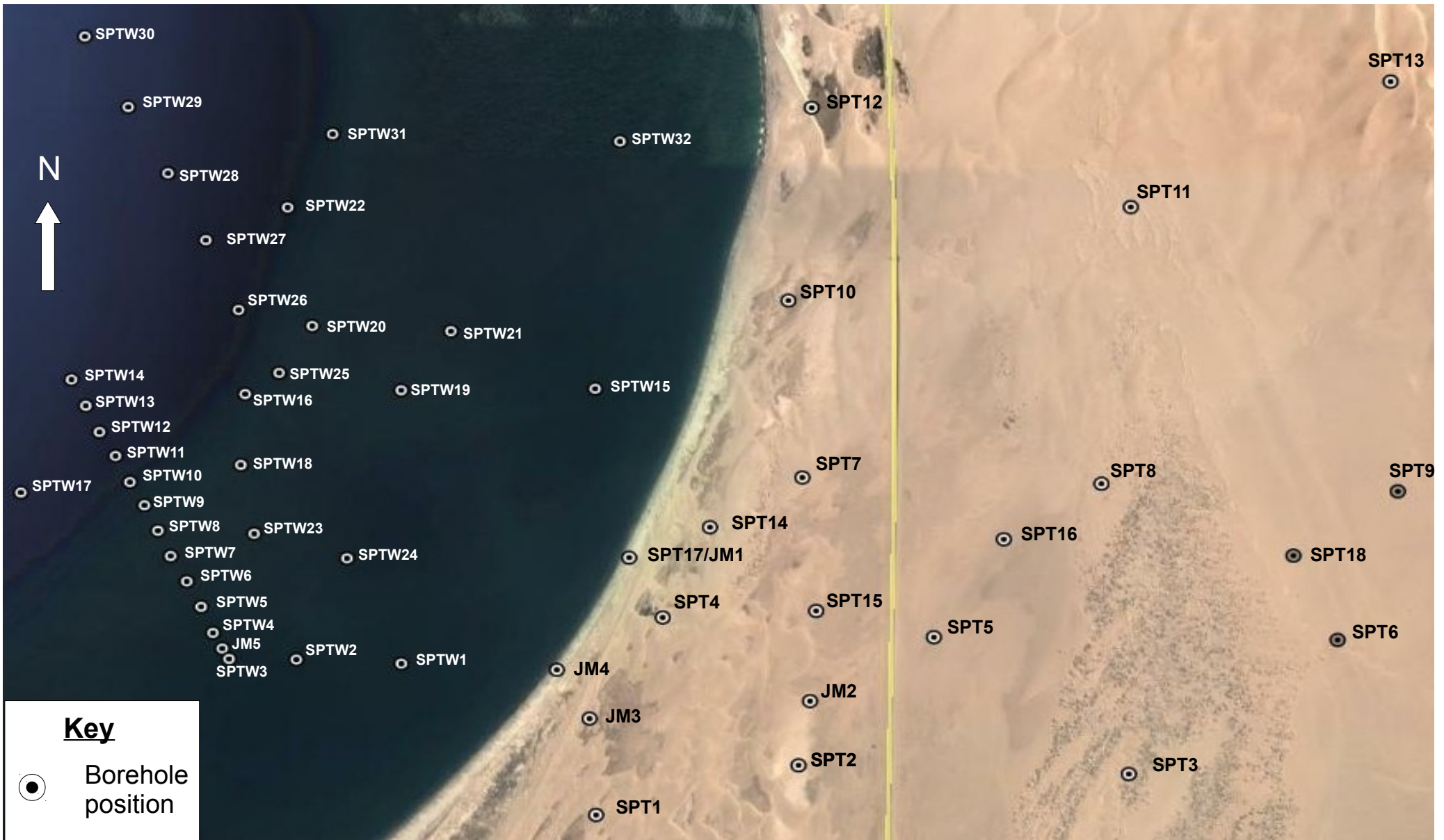
**APPENDIX F -
SITE PLANS**



Key

○ Borehole position

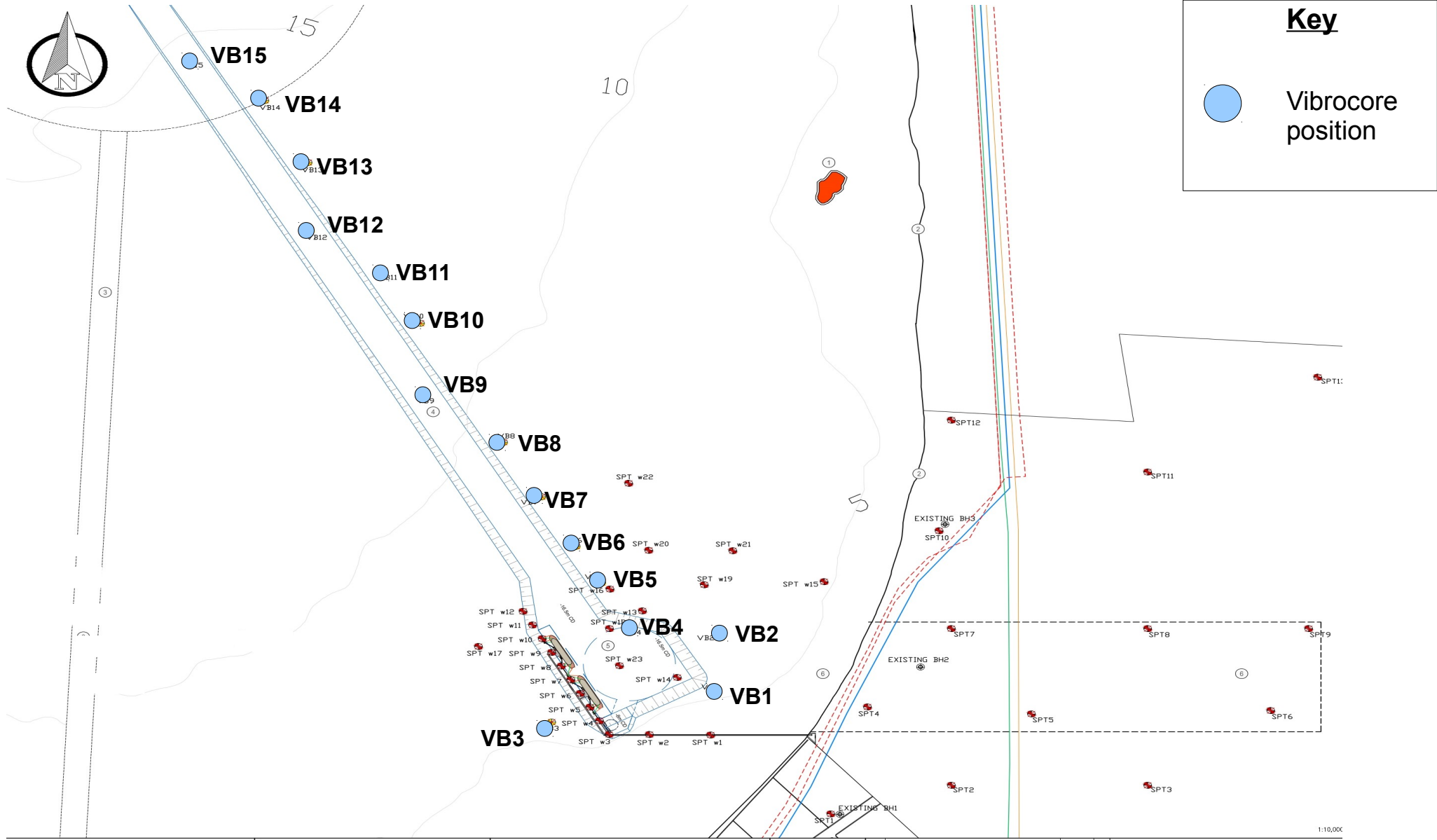
CLIENT: Namibian Ports Authority							
PROJECT: Walvis Bay Tanker Berth							
TITLE: Site plan showing larger site area and offshore and onshore borehole positions							
DATE:	17-04-2014	SCALE:	NTS	TRACED BY:	EL FIG.NO.	1	JOB NO. 164-13



Key

○ Borehole position

CLIENT: Namibian Ports Authority							
PROJECT: Walvis Bay Tanker Berth							
TITLE: Site Plan showing offshore and onshore borehole positions							
DATE:	17-02-2014	SCALE:	NTS	TRACED BY:	EL FIG.NO.	2	JOB NO. 164-13



1:10,000

CLIENT: Namibian Ports Authority							
PROJECT: Walvis Bay Tanker Berth							
TITLE: Site Plan showing vibrocore positions							
DATE:	17-02-2014	SCALE:	NTS	TRACED BY:	EL FIG.NO.	3	JOB NO. 164-13