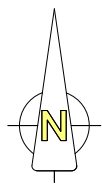


PORT OF LÜDERITZ PROPERTIES AVAILABLE FOR LEASE

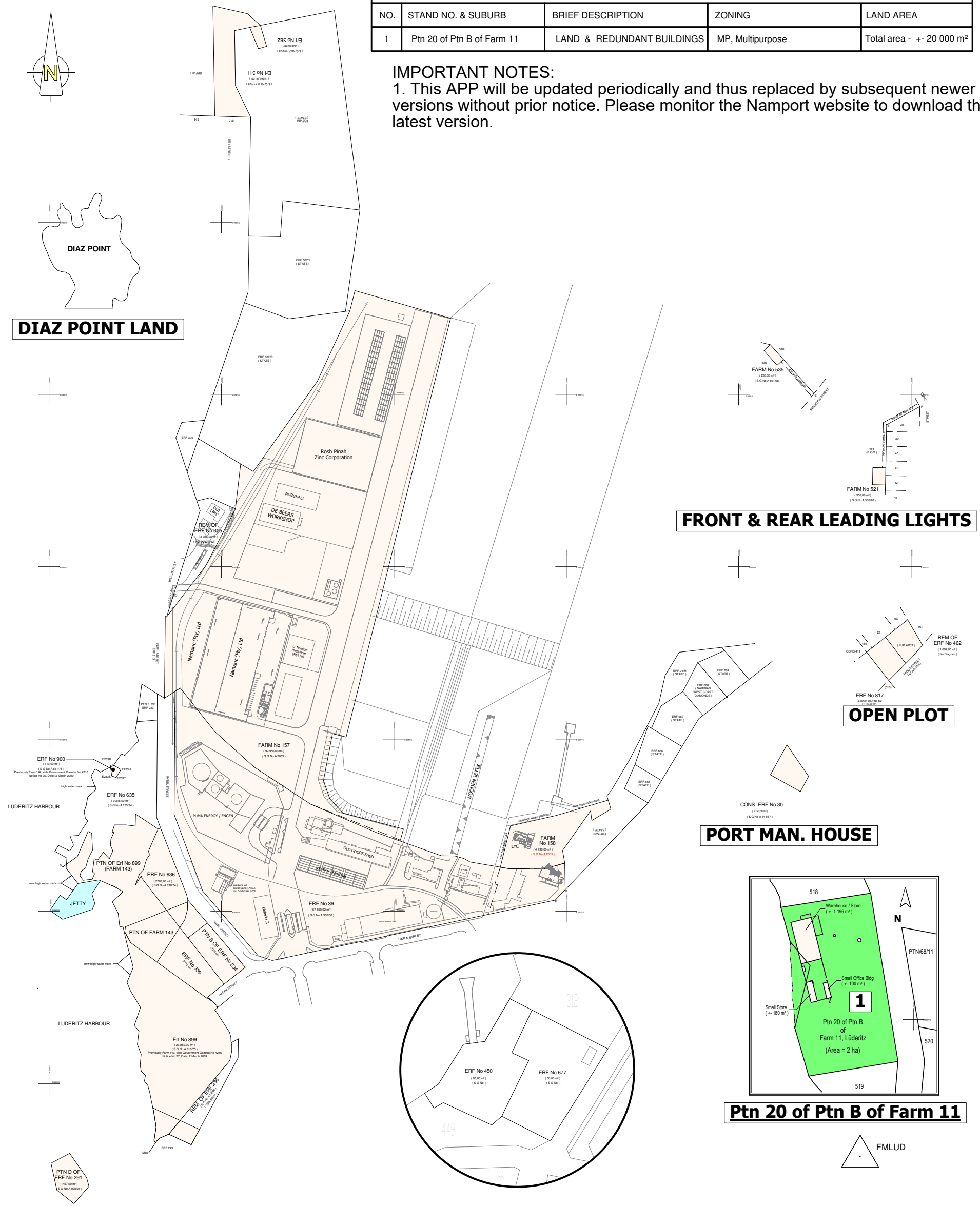
NO.	STAND NO. & SUBURB	BRIEF DESCRIPTION	ZONING	LAND AREA
1	Ptn 20 of Ptn B of Farm 11	LAND & REDUNDANT BUILDINGS	MP, Multipurpose	Total area - +- 20 000 m ²

IMPORTANT NOTES:

1. This APP will be updated periodically and thus replaced by subsequent newer versions without prior notice. Please monitor the Namport website to download the latest version.



DIAZ POINT LAND



FRONT & REAR LEADING LIGHTS

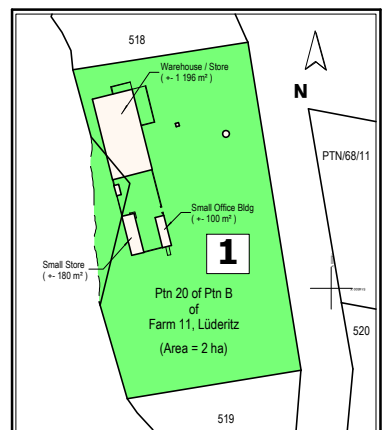
OPEN PLOT

PORT MAN. HOUSE

Ptn 20 of Ptn B of Farm 11

HOUSE ON ERF PTN D of ERF No 291

COLD/FREEZER STORE FACILITIES ON ERVEN 450 & 677



DRAWING OFFICE
 Tel. 2082380
 Fax. 2082333
 P.O. Box 361
 WALVIS BAY

Drawn by: **Saban S.**

Checked by: **Elzevir Gelderbloem**

Date: **30 June 2021**

Scale: **1 : 7500**

[Signature]
 Port Engineer

30 June 2021
 Elzevir Gelderbloem
 PORT ENGINEER

Project Name:
 Namibian Ports Authority
PORT OF LÜDERITZ
 AVAILABLE PROPERTY PLAN, APP
 Land available for Lease

Drawing no.
WBH-601-A-336R2

Sheet No.
1 of 1