



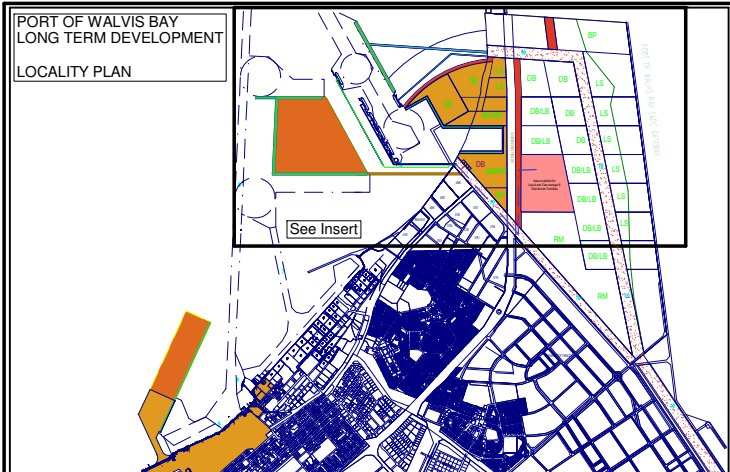
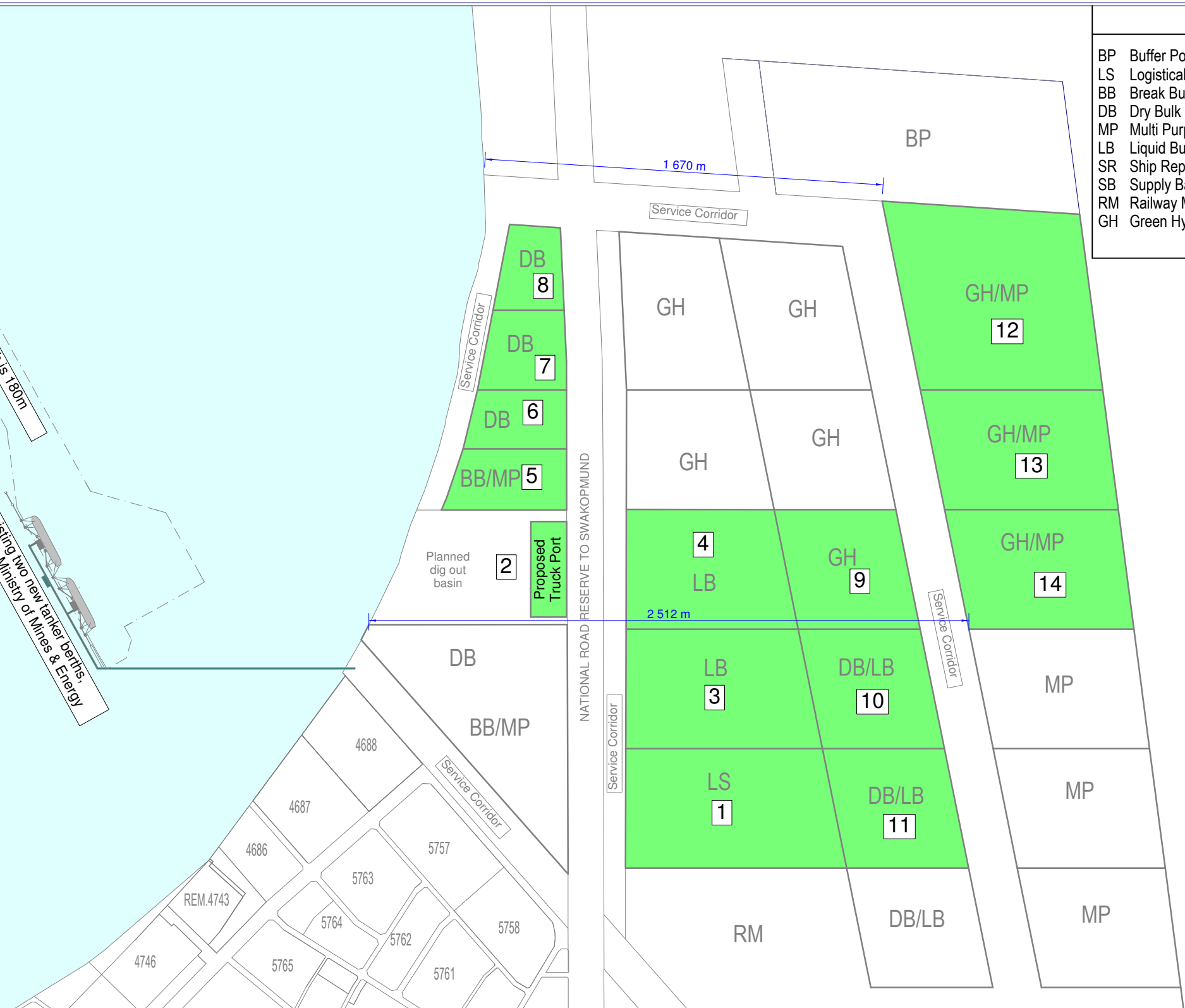
Maintained dredged depth is -16.0m Chart Datum and width is 180m

existing two new tanker berths owned by Ministry of Mines & Energy


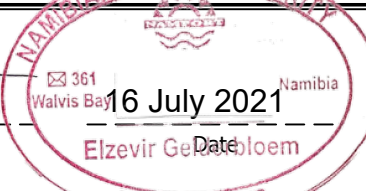
Legend	
BP	Buffer Pond
LS	Logistical Support Warehouse
BB	Break Bulk
DB	Dry Bulk
MP	Multi Purpose
LB	Liquid Bulk
SR	Ship Repair
SB	Supply Base
RM	Railway Marshalling Yard
GH	Green Hydrogen


North Port Available Land Leases

NO.	STAND NO. & SUBURB	BRIEF DESCRIPTION	LAND AREA
1	Portion of Farm 39 , Walvis Bay	Green Hydrogen	283 690 m ²
2	Portion of Farm 39 , Walvis Bay	Proposed Truck Port	60 000 m ²
3	Portion of Farm 39 , Walvis Bay	Liquid and Gas storage & Distribution Facilities	386 120 m ²
4	Portion of Farm 39 , Walvis Bay	Liquid and Gas storage & Distribution Facilities	335 860 m ²
5	Portion of Farm 39 , Walvis Bay	Liquid and Gas storage & Distribution Facilities	121 900 m ²
6	Portion of Farm 39 , Walvis Bay	Dry Bulk	99 185 m ²
7	Portion of Farm 39 , Walvis Bay	Dry Bulk	112 870 m ²
8	Portion of Farm 39 , Walvis Bay	Dry Bulk	89 870 m ²
9	Portion of Farm 39 , Walvis Bay	Green Hydrogen	255 080 m ²
10	Portion of Farm 39 , Walvis Bay	Dry Bulk & Liquid Bulk	255 080 m ²
11	Portion of Farm 39 , Walvis Bay	Dry Bulk & Liquid Bulk	255 080 m ²
12	Portion of Farm 39 , Walvis Bay	Green Hydrogen or Multi Purpose	604 055 m ²
13	Portion of Farm 39 , Walvis Bay	Green Hydrogen or Multi Purpose	372 650 m ²
14	Portion of Farm 39 , Walvis Bay	Green Hydrogen or Multi Purpose	354 635 m ²



Notes
 1. This APP will be updated periodically and thus replaced by subsequent newer versions without prior notice. Please monitor the Namport website to download the latest version.


 Port Engineer

 Date: 16 July 2021
 Elzevir Gelderbloem


DRAWING OFFICE
 Tel. 2082380
 Fax. 2082333
 P.O. Box 361
 WALVIS BAY

Drawn by: Saban S.

Checked by: Elzevir Gelderbloem

Date: 16 July 2021

Scale: 1 : 20000

Drawing title:
North Port Available Property Plan (APP)

Project Name
 Namibian Ports Authority
PORT OF WALVIS BAY
North Port Available Property Plan (APP)

Drawing no.
WBH-602-A-3123R2

Sheet No.
1 of 1